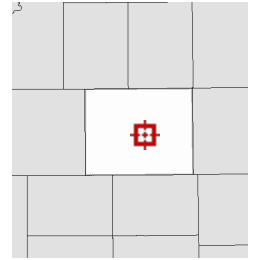










Overview



Legend

-  Parcels
-  County Limits
-  Lot Lines-Albert Lea
-  Townships
- Roads and Highways**
 -  County Hwy
 -  Interstate Hwy
 -  State Hwy
 -  US Hwy
- Address Numbers**
 -  City Road Segment
 -  Water Hydrants
 -  Water Lines
 -  Sanitary Lines

Parcel ID	343980180	Alternate ID	n/a	Owner Address	VANDEGRIFT,MARC T ETAL
Sec/Twp/Rng	02-102-021	Class	201 - (NON-HSTD) RESIDENTIAL		2607 RIDGE ROAD
Property Address	21135 775TH AVE	Acreage	7		MARSHALLTOWN, IA 50158
	ALBERT LEA				
District	A LEA CITY 241 SRRW				
Brief Tax Description	Sect-02 Twp-102 Range-021 SUBD. OF W 1/2 SE 1/4 SEC. 2-1 Lot-013 7.00 AC LOT 13 SUBD W1/2 SE1/4 2-102-21 7.00 ACRES CITY OF ALBERT LEA				
	(Note: Not to be used on legal documents)				

Date created: 2/10/2020
Last Data Uploaded: 2/10/2020 3:37:51 AM

Developed by  **Schneider**
GEOSPATIAL