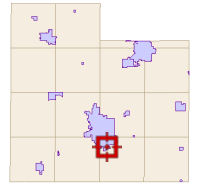





Overview



Legend

-  Townships
-  Sections
-  Parcels
- Main Roads**
- CITY
- CR
- CSAH
- INT
- OUTSIDE
- OUTSIDE/SAH
- PLAT
- PR
- RAMP
- RAMP/CSAH
- ST HWY
- TA
- TWP
- US HWY
- Roads
- Road Numbers**

Parcel ID	1807100001	Alternate ID	n/a	Owner Address	DEAN A REINEKE
Sec/Twp/Rng	07/109/020	Class	n/a		300 SAN GABRIEL VILLAGE BLVD #321
Property Address		Acreage	61.5		GEORGETOWN TX 78626
District	FARIBO-SD656-HSP-HRA-EDA				
Brief Tax Description	N3/4 E82R NE4				
	<i>(Note: Not to be used on legal documents)</i>				

The parcels are the base parcels in Rice County.

Disclaimer: The information in this web site represents current data from a working file which is updated continuously. Information is believed reliable, but its accuracy cannot be guaranteed.

Date created: 1/29/2020
 Last Data Uploaded: 1/29/2020 2:32:30 AM