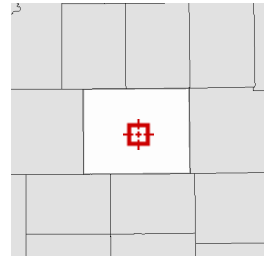














Overview



Legend

-  Parcels
-  County Limits
-  Lot Lines-Albert Lea
-  Townships
- Roads and Highways**
-  2019
-  2020
-  2021
-  2022
-  2023
-  2024
-  2025
-  Cities

Parcel ID	343980180	Alternate ID	n/a	Owner Address	VANDEGRIFT,MARC T ETAL
Sec/Twp/Rng	02-102-021	Class	201 - (NON-HSTD) RESIDENTIAL		2607 RIDGE ROAD
Property Address	21135 775TH AVE	Acreage	7.0		MARSHALLTOWN, IA 50158
	ALBERT LEA				
District	A LEA CITY 241 SRRW				
Brief Tax Description	Sect-02 Twp-102 Range-021 SUBD. OF W 1/2 SE 1/4 SEC. 2-1 Lot-013 7.00 AC LOT 13 SUBD W1/2 SE1/4 2-102-21				
	7.00 ACRES CITY OF ALBERT LEA				
	<i>(Note: Not to be used on legal documents)</i>				

Date created: 7/1/2025
 Last Data Uploaded: 7/1/2025 5:05:12 AM