





*All boundary lines noted in pictures, aerals or maps should be considered estimates and not relied on as legal documents or descriptions.*

Soils

Total Area: 45.47 acres

Soil Type		Acres	%	Non-IRR Class	NCCPI
	<b>DrA</b> - Dragston fine sandy loam, 0 to 2 percent slopes	21.54	47.4%	2w	70.5
	<b>BkA</b> - Bojac sandy loam, 0 to 2 percent slopes	18.21	40.1%	1	74.7
	<b>MuA</b> - Munden sandy loam, 0 to 2 percent slopes	3.52	7.7%	2w	74.1
	<b>PoA</b> - Polawana mucky sandy loam, 0 to 2 percent slopes, frequently flooded	2.2	4.8%	6w	25.4
Weighted Average:					70.3

Data source: USDA NRCS Soil Survey Geographic Database

NCCPI: National Commodity Crop Productivity Index (0-100)