




**Lowndes Co. Al.**  
**120+/-acres**

-  20+/-ac Merch HWD
-  10+/-ac SMZ HWD
-  90+/-ac Clear Cut 2013

Source: Esri, Maxar, GeoEye, Earthstar Geographics, CNES/Airbus DS, USDA, USGS, AeroGRID, IGN, and the GIS User Community



Map Prepared By Jerry Joe Ingram  
 334-300-4273 [jerry@LandinAlabamaForSale.com](mailto:jerry@LandinAlabamaForSale.com)

