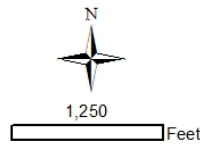

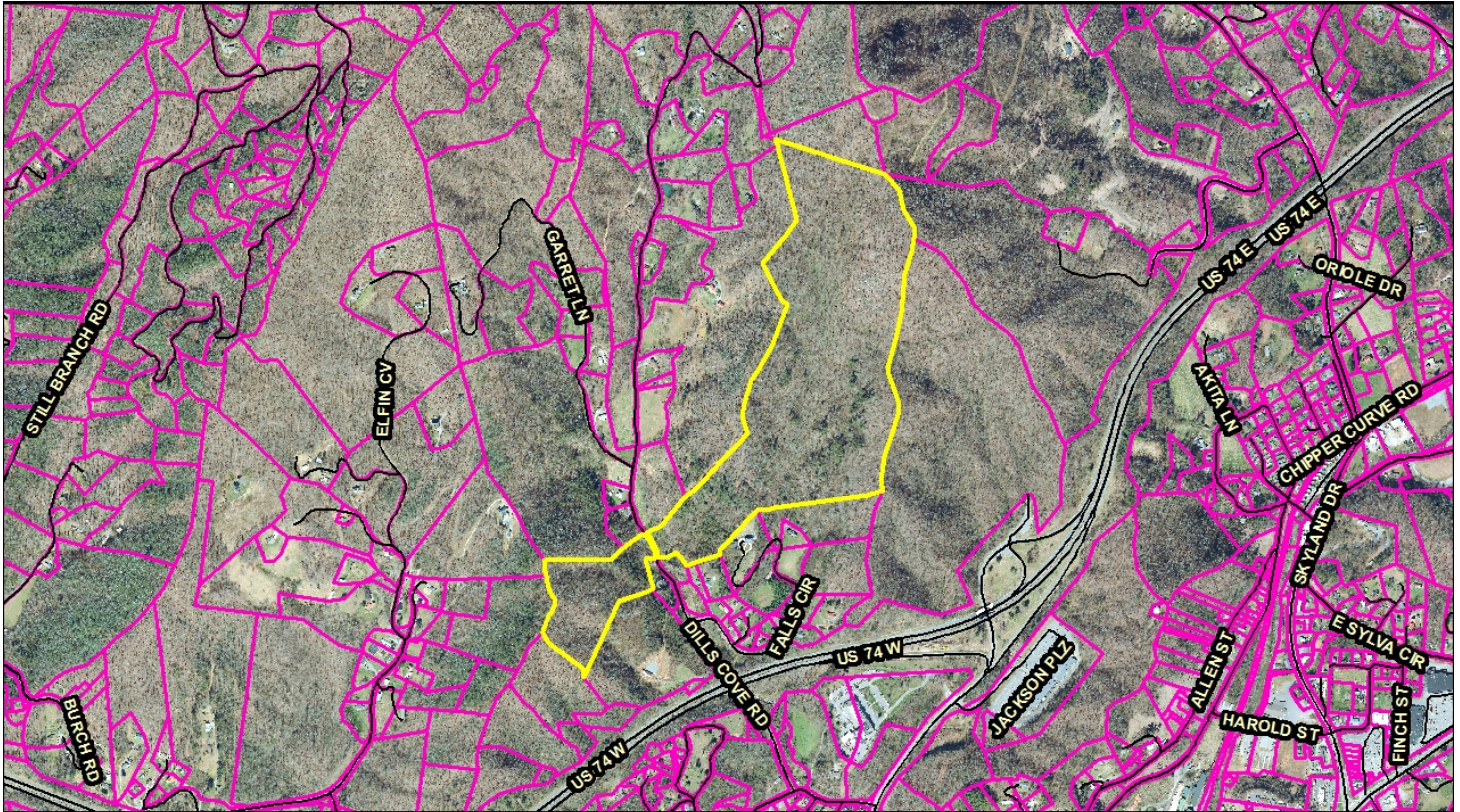


# Property Report for 7632-91-9843

8/14/2023



**"WARNING: THIS IS NOT A SURVEY!"** This map is prepared for inventory of real property within Jackson County. It is compiled from recorded deeds, plats, and public data records. Users of this map are hereby notified that the aforementioned public information sources should be consulted for verification. Jackson County or any County representative assumes no legal responsibility for the contents of this map.

### Parcel Information

**Parcel ID:** 7632-91-9843  
**Parcel Address:** DILLS COVE RD  
**Neighborhood Name:** Cowan/Spring St  
**Property Description:** DILLS COVE RD  
**Sale Date:** 2010-04-30  
**Sale Price:** \$195,000  
**Plat Reference:** None  
**Transferring Reference:** 1847/369  
**Township:** SYLVA CITY  
**Assessed Acres:** 94.35

### Ownership Information

**Owner Name #1:** CORBIN, JAMES E TRUSTEE  
**Owner Name #2:** None  
**Mailing Address 1:** 89 OAKWOOD LN  
**Mailing Address 2:** None  
**City/State/Zip:** SYLVA NC 28779  
**Owner Account:** 129108

### Tax/Value Information

**Fire District:** SYLVA 5 MI  
**Building Value:** \$0  
**Land Value:** \$0  
**Assessed Total Value:** \$0

### Zoning Information

**Zoning District:** None  
**Zoning Area:** None  
**Jurisdiction:** None